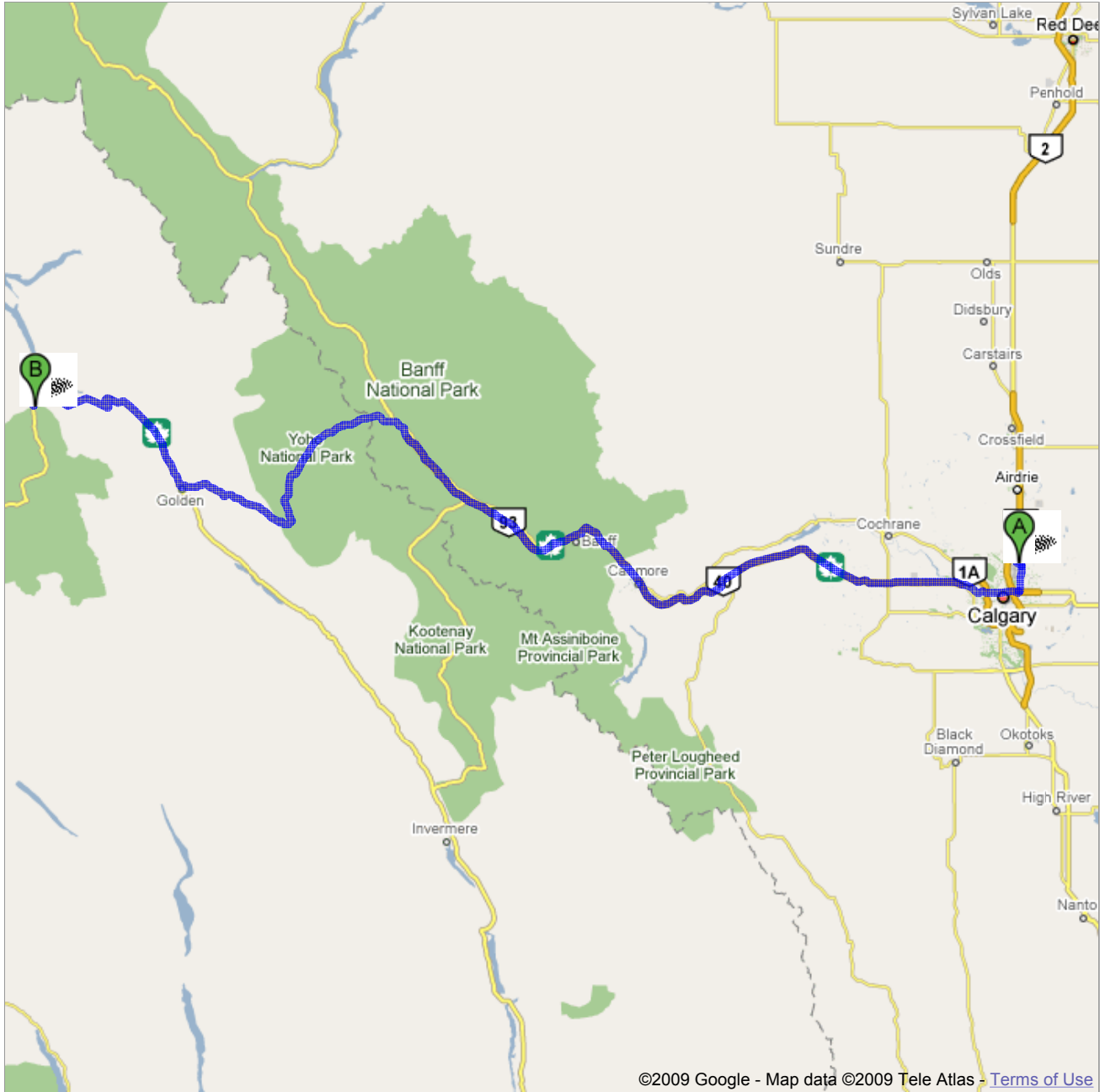





Directions to Heather Mountain Lodge from Calgary International Airport.


327 km – about 3 hours 50 mins

Save trees. Go green!
Download Google Maps on your phone at google.com/gmm




 Calgary International Airport, Canada

1. Head **southeast** on **Airport Rd NE** go 0.6 km
total 0.6 km
About 1 min

 2. Turn **right** to stay on **Airport Rd NE** go 0.4 km
total 0.9 km

3. Continue on **Barlow Trail NE** go 4.8 km
total 5.7 km
About 5 mins


4. Continue straight to stay on **Barlow Trail NE** go 2.7 km
total 8.4 km
About 5 mins

5. Take the **TC-1** ramp go 0.6 km
total 9.0 km

6. Merge onto **16 Ave NE W/HWY-1 W** go 3.9 km
total 13.0 km
About 6 mins

 7. Slight **right** at **HWY-1 W** go 314 km

(On-route you will pass through Banff at km 140, and Lake Louise at km 200 , and Golden at km 285.
When in Golden check your odometer. You will reach Heather Mountain Lodge in exactly 55 km.)

 Destination will be on the right (north) side of the highway.
Once you turn off the highway, the lodge is 100m to the left.

Heather Mountain Lodge
5500 Trans-Canada Highway

About 3 hours 50 mins

Total 327 km

These directions are for planning purposes only. You may find that construction projects, traffic, weather, or other events may cause conditions to differ from the map results, and you should plan your route accordingly. You must obey all signs or notices regarding your route.

Map data ©2009 Tele Atlas